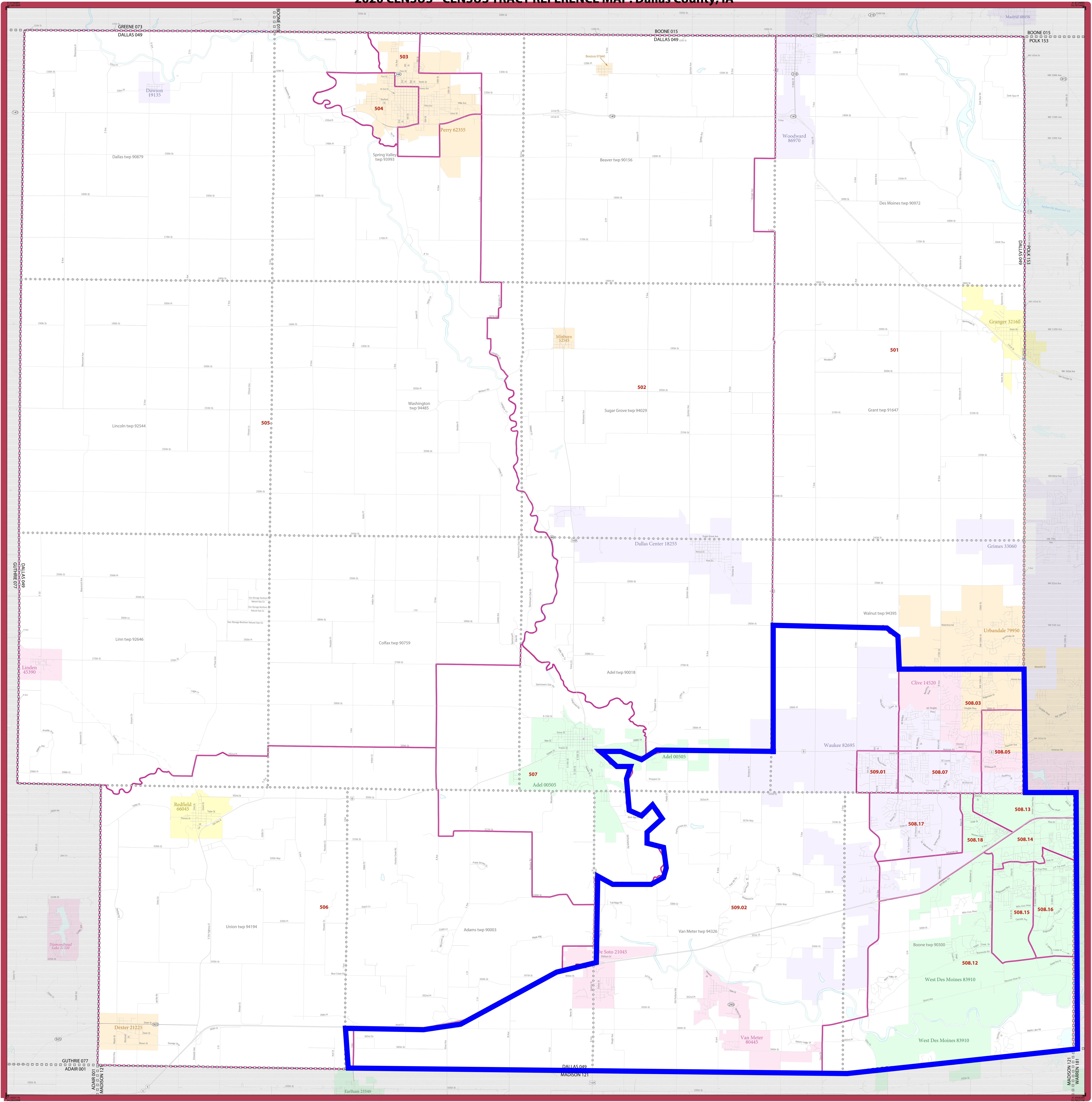


# 2020 CENSUS - CENSUS TRACT REFERENCE MAP: Dallas County, IA



SYMBOL DESCRIPTION		SYMBOL	LABEL STYLE	SYMBOL DESCRIPTION		SYMBOL	LABEL STYLE
International	☆☆☆☆☆☆	CANADA	Incorporated Place 1,2		Davis 18100		
Federal American Indian Reservation		L'ANSE RESVN 1880	Census Designated Place (CDP) 3		Incline Village 35100		
Off Reservation Trust Land		T1880	Census Tract 3		33.07		
State American Indian Reservation		Tama Resvn 9400	DESCRIPTION	SYMBOL	DESCRIPTION	SYMBOL	
Alaska Native Regional Corporation		NANA ANRC 52120	Water Body		Pleasant Lake	Interstate or U.S. Highway	
State (or statistically equivalent entity)		NEW YORK 36	College or University		Gallop	State Highway or State Road	
County (or statistically equivalent entity)		ERIC029	Military		Yorba Linda	Other Road	
Minor Civil Division (MCD) 4		Bristol town 07485	Prison or Juvenile Detention Center		Yorba Linda	4WD Trail, Stairway, Also, Walkway or Ferry	
Census County Division (CCD), Census Subarea (CSA), or Unincorporated Territory (UT)		Hanna CCD 91650	Navigable Boundary or Feature Not Elsewhere Classified		Yorba Linda	Inset Area	
Consolidated City		MILLFORD 47500					

Where international, state, county, and/or MCD/CCD boundaries coincide, the map shows the boundary symbol for only the highest-ranking of these boundaries.

Geographic area names are followed by either their FIPS or census code.

1. A "\*" following an MCD name denotes a false MCD. A "\*" following a place name indicates that a false MCD exists with the same name and FIPS code as the place; the false MCD label is not shown.

2. Place label color corresponds to the place fill color.

3. Census tracts are identified by an up to four-digit integer number and may have an optional two-digit suffix for example 23 or 1457.02. The census tract codes consist of six digits with an implied decimal between the fourth and fifth digit corresponding to the basic census tract number, but with leading zeros, and trailing zeros for census tracts without a suffix. The tract number examples above would have codes of 002300 and 145702, respectively.

Due to space limitations, some road names, along with other feature and geography names on the map, may not be shown.

All legal boundaries and names are as of January 1, 2020. The boundaries shown on this map are for Census Bureau statistical data collection and tabulation purposes only; their depiction and designation for statistical purposes does not constitute a determination of jurisdictional authority or rights of ownership or entitlement.

Geographic Vintage: 2020 Census (reference date: January 1, 2020)  
 Data Source: U.S. Census Bureau's MAJ/TIGER database (TAB20)  
 Map Created by: Geography Division, January 06, 2021

Projection: Albers Equal Area Conic  
 Datum: NAD 83  
 Spheroid: GRS 80  
 1st Standard Parallel: 40 53 46  
 2nd Standard Parallel: 42 58 46  
 Central Meridian: -93 23 22  
 Latitude of Projection Origin: 40 22 31  
 False Easting: 0  
 False Northing: 0

Scale: 1:100,000  
 The printed map scale is 1:147,601

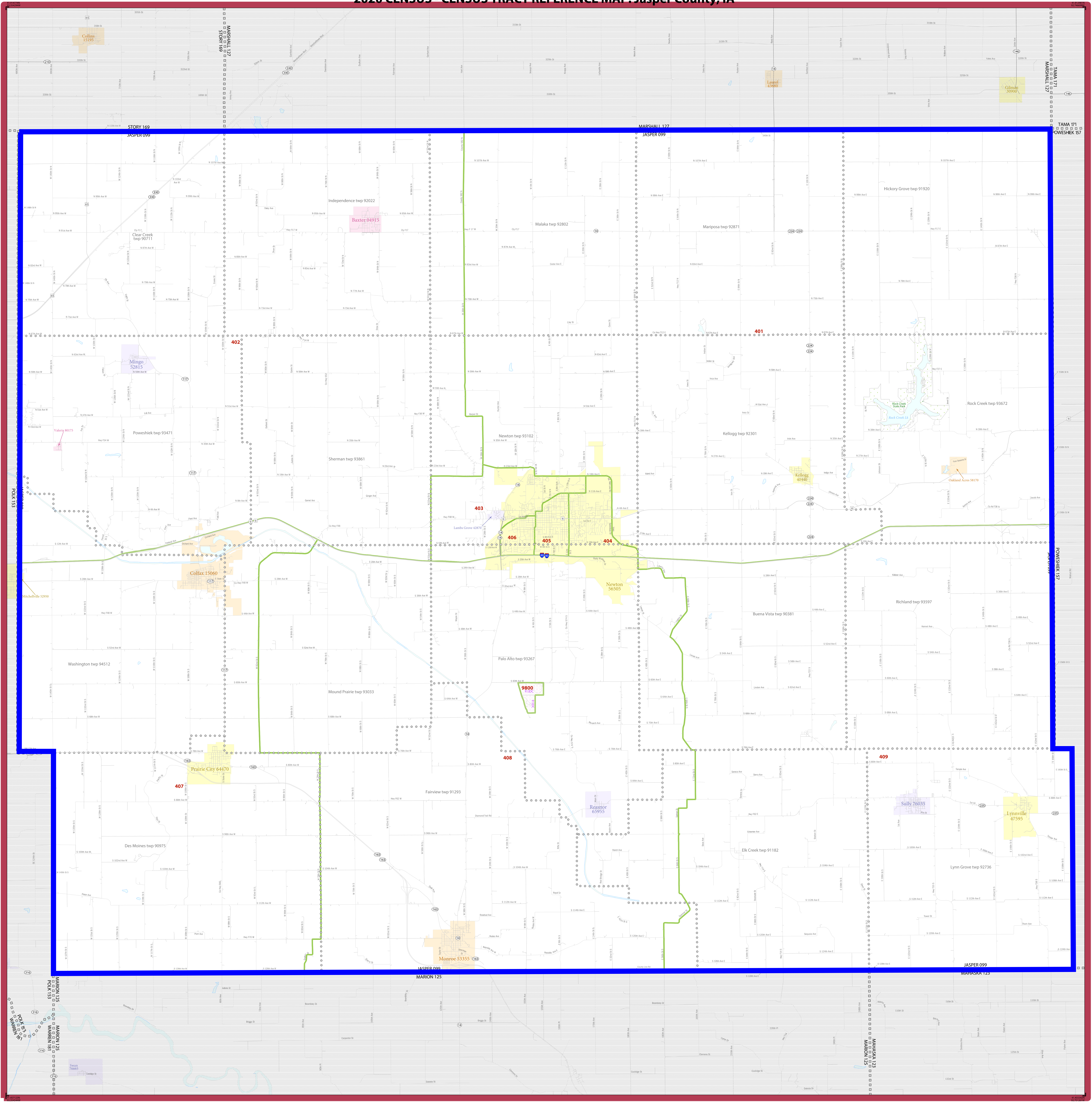
Sheet 1 of 1 PARENT sheets  
 Total Sheets: 1 (Index 0; Parent 1; Inset 0)

NAME: Dallas County (049)  
 ENTITY TYPE: County or statistically equivalent entity  
 ST: Iowa (19)

2020 CENSUS TRACT REF MAP (PARENT)  
 Sheet ID: 249519049001

United States Census 2020

# 2020 CENSUS - CENSUS TRACT REFERENCE MAP: Jasper County, IA



SYMBOL DESCRIPTION		SYMBOL		SYMBOL DESCRIPTION		SYMBOL	
International	☆☆☆☆☆☆	CANADA	☆☆☆☆☆☆	Incorporated Place 1,2	DAVIS 18100	Where international, state, county, and/or MCD/CDD boundaries coincide, the map shows the boundary symbol for only the highest-ranking of these boundaries.	
Federal American Indian Reservation	■■■■■■■■■■	L'ANSE RESVN 1880	■■■■■■■■■■	Census Designated Place (CDP) <sup>1</sup>	■■■■■■■■■■	Geographic area names are followed by their FIPS or census code.	
Oil Reservation Trust Land	■■■■■■■■■■	TI880	■■■■■■■■■■	Census Tract <sup>3</sup>	■■■■■■■■■■	1. A "*" following an MCD name denotes a false MCD. A "*" following a place name indicates that a false MCD exists with the same name and FIPS code as the place; the false MCD label is not shown.	
State American Indian Reservation	■■■■■■■■■■	Tama Resvn 9400	■■■■■■■■■■	DESCRIPTION	SYMBOL	2. Place label color corresponds to the place fill color.	
Alaska Native Regional Corporation	■■■■■■■■■■	NANA ANRC 52120	■■■■■■■■■■	Water Body	■■■■■■■■■■	3. Census tracts are identified by an up to four-digit integer number and may have an optional two-digit suffix; for example 23 or 1457.02. The census tract codes consist of six digits with an implied decimal between the fourth and fifth digit corresponding to the basic census tract number, but with leading zeros, and trailing zeros for census tracts without a suffix. The tract number examples above would have codes of 002300 and 145702, respectively.	
State (or statistically equivalent entity)	■■■■■■■■■■	NEW YORK 36	■■■■■■■■■■	College or University	■■■■■■■■■■	Due to space limitations, some road names, along with other feature and geography names on the map, may not be shown.	
Minor Civil Division (MCD) <sup>1</sup>	■■■■■■■■■■	Bristol town 07485	■■■■■■■■■■	Prison or Juvenile Detention Center	■■■■■■■■■■		
Census County Division (CCD), Census Subarea (CSA), or Unincorporated Territory (UT)	■■■■■■■■■■	Hanna CCD 91650	■■■■■■■■■■	Navigable Boundary or Feature Not Elsewhere Classified	■■■■■■■■■■		
Consolidated City	■■■■■■■■■■	MILLFORD 47500	■■■■■■■■■■	Inset Area	■■■■■■■■■■		

Projection: Albers Equal Area Conic  
Datum: NAD 83  
Spheroid: GRS 80  
1st Standard Parallel: 40 53 46  
2nd Standard Parallel: 42 58 46  
Central Meridian: -93 23 22  
Latitude of Projection Origin: 40 22 31  
False Easting: 0  
False Northing: 0

Map Created by: Geography Division, January 06, 2021

U.S. DEPARTMENT OF COMMERCE U.S. Census Bureau

Scale: 1:100,000  
The printed map scale is 1:100,000

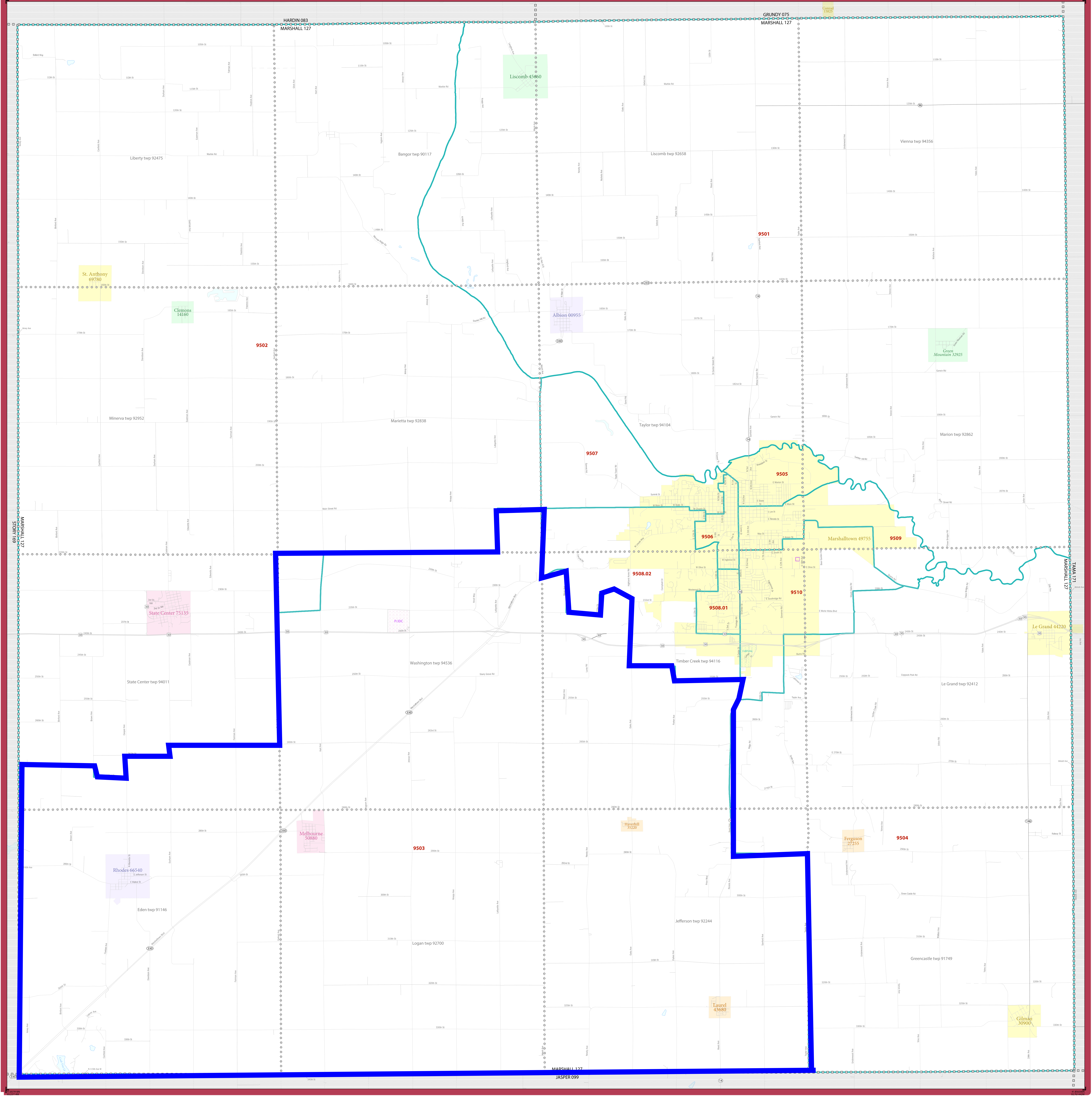
Sheet 1 of 1 PARENT sheets  
Total Sheets: 1 (Index 0; Parent 1; Inset 0)

NAME: Jasper County (099)  
ENTITY TYPE: County or statistically equivalent entity  
ST: Iowa (19)

2020 CENSUS TRACT REF MAP (PARENT)  
Sheet ID: 24951000001



# 2020 CENSUS - CENSUS TRACT REFERENCE MAP: Marshall County, IA



SYMBOL DESCRIPTION	SYMBOL	LABEL STYLE	SYMBOL DESCRIPTION	SYMBOL	LABEL STYLE
International	☆☆☆☆☆☆	CANADA	Incorporated Place 1,2		Davis 18100
Federal American Indian Reservation	■■■■■■■■■■	L'ANSE RESVN 1880	Census Designated Place (CDP) 3		Incline Village 35100
OE Reservation Trust Land	■■■■■■■■■■	T1880	Census Tract 3		33.07
State American Indian Reservation	■■■■■■■■■■	Tama Resvn 9400			
Alaska Native Regional Corporation	▼▼▼▼▼▼	NANA ANRC 52120			
State (or statistically equivalent entity)		NEW YORK 36	DESCRIPTION	SYMBOL	DESCRIPTION
County (or statistically equivalent entity)		ERIE 029	Water Body		Pleasant Lake
Minor Civil Division (MCD) 4	□□□□□	Bristol town 07485	College or University		Calvin
Census County Division (CCD), Census Subarea (CSA), or Unincorporated Territory (UT)	□□□□□	Hanna CCD 91650	Military		Fort Snelling
Consolidated City	□□□□□	MILLFORD 47500	Prison or Juvenile Detention Center		P.V.D.C.
			National or State Park, Forest, or Recreation Area		Yosemite NP
			Outside Subject Area		
			Inset Area		A1

Where international, state, county, and/or MCD/CD boundaries coincide, the map shows the boundary symbol for only the highest-ranking of these boundaries.

Geographic area names are followed by other their FIPS or census code

1. A "\*" following an MCD name denotes a false MCD. A "\*" following a place name indicates that a false MCD exists with the same name and FIPS code as the place; the false MCD label is not shown.

2. Place label color corresponds to the place fill color.

3. Census tracts are identified by an up to four-digit integer number and may have an optional two-digit suffix; for example 23 or 1457.02. The census tract codes consist of six digits with an implied decimal between the fourth and fifth digit corresponding to the basic census tract number, but with leading zeros, and trailing zeros for census tracts without a suffix. The tract number examples above would have codes of 002300 and 145702, respectively.

Due to space limitations, some road names, along with other feature and geography names on the map, may not be shown.

All legal boundaries and names are as of January 1, 2020. The boundaries shown on this map are for Census Bureau statistical data collection and tabulation purposes only; their depiction and designation for statistical purposes does not constitute a determination of jurisdictional authority or rights of ownership or entitlement.

Geographic Vintage: 2020 Census (reference date: January 1, 2020)  
 Data Source: U.S. Census Bureau's MAJ/TIGER database (TAB20)  
 Map Created by: Geography Division, January 06, 2021

Projection: Albers Equal Area Conic  
 Datum: NAD 83  
 Spheroid: GRS 80  
 1st Standard Parallel: 40 53 46  
 2nd Standard Parallel: 42 58 46  
 Central Meridian: -93 23 22  
 Latitude of Projection Origin: 40 22 31  
 False Easting: 0  
 False Northing: 0

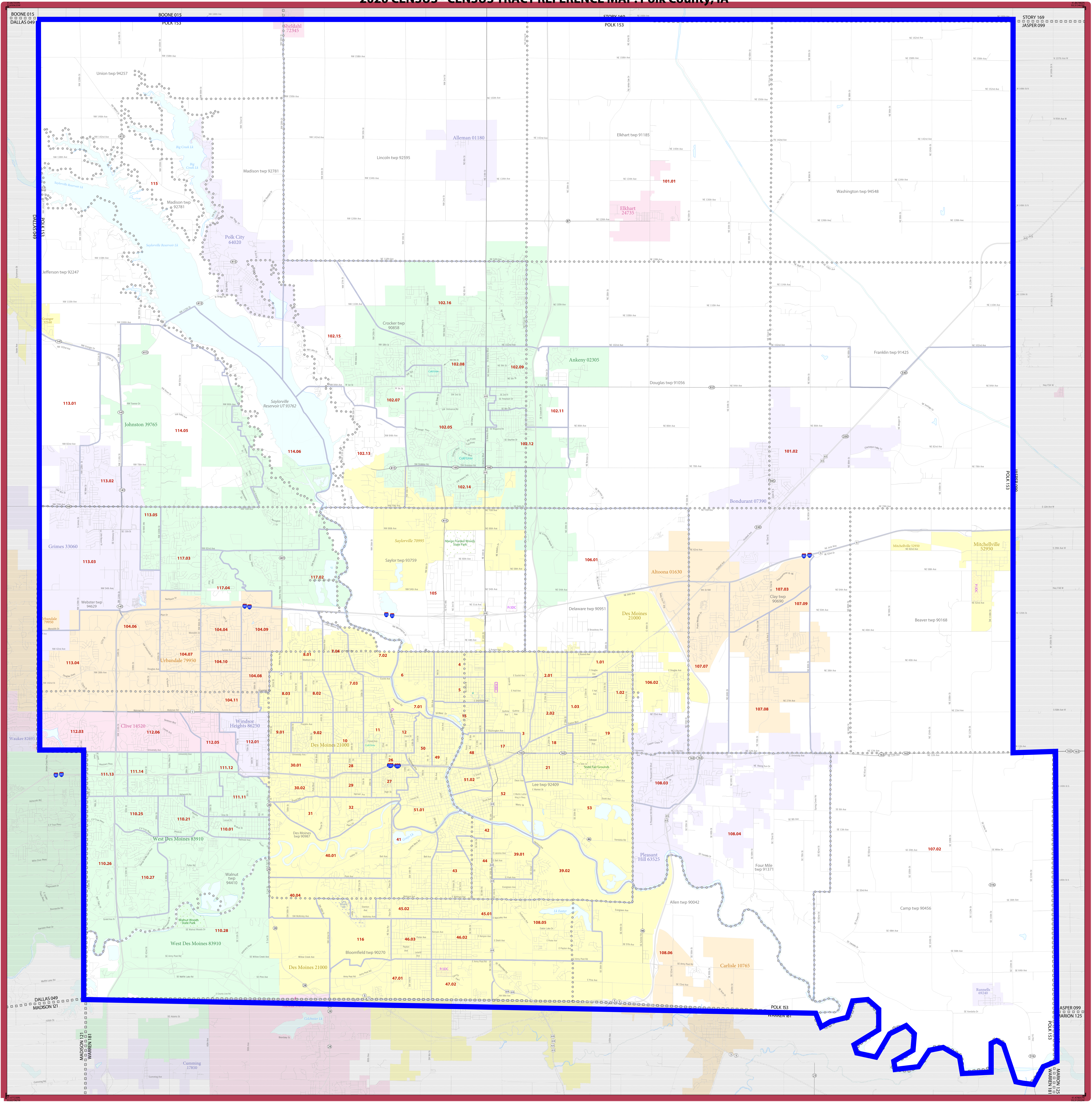
Scale: 1:142,000  
 The printed map scale is 1:142,000

Sheet 1 of 1 PARENT sheets  
 Total Sheets: 1 (Index 0; Parent 1; Inset 0)  
 NAME: Marshall County (127)  
 ENTITY TYPE: County or statistically equivalent entity  
 ST: Iowa (19)

2020 CENSUS TRACT REF MAP (PARENT)  
 Sheet ID: 249519127001



# 2020 CENSUS - CENSUS TRACT REFERENCE MAP: Polk County, IA



SYMBOL DESCRIPTION		SYMBOL		LABEL STYLE	
International	☆☆☆☆	CANADA	☆☆☆☆	Davis 18100	
Federal American Indian Reservation	.....	L'ANSE RESVN 1880	.....	Incline Village 35100	
OEI Reservation Trust Land	.....	TI880	.....	33.07	
State American Indian Reservation	.....	Tama Resvn 9400	.....		
Alaska Native Regional Corporation	.....	NANA ANRC 52120	.....		
State (or statistically equivalent entity)		NEW YORK 36			
County (or statistically equivalent entity)		ERIE 029			
Minor Civil Division (MCD) <sup>1</sup>	.....	Bristol town 07485	.....		
Census County Division (CCD), Census Subarea (CSA), or Unincorporated Territory (UT)	.....	Hanna CCD 91650	.....		
Consolidated City	.....	MILFORD 47500	.....		

SYMBOL DESCRIPTION		SYMBOL	
Incorporated Place 1,2	.....	Water Body	.....
Census Designated Place (CDP) <sup>3</sup>	.....	College or University	.....
Census Tract <sup>3</sup>	.....	Military	.....
		Prison or Juvenile Detention Center	.....
		Notable Boundary or Feature Not Elsewhere Classified	.....
		Natural or State Park, Forest, or Recreation Area	.....
		Outside Subject Area	.....

DESCRIPTION		SYMBOL	
4WD Trail, Stairway, Alley, Walkway, or Ferry	.....	Interstate or U.S. Highway	.....
Other Road	.....	State Highway or State Road	.....
		Other Road	.....

**LEGEND**

Where international, state, county, and/or MCD/CD boundaries coincide, the map shows the boundary symbol for only the highest-ranking of these boundaries.

Geographic area names are followed by either their FIPS or census code.

1. A \*\* following an MCD name denotes a false MCD. A \* following a place name indicates that a false MCD exists with the same name and FIPS code as the place; the false MCD label is not shown.

2. Place label color corresponds to the place fill color.

3. Census tracts are identified by an up to four-digit integer number and may have an optional two-digit suffix for example 23 or 1457.02. The census tract codes consist of six digits with an implied decimal between the fourth and fifth digit corresponding to the basic census tract number, but with leading zeros, and trailing zeros for census tracts without a suffix. The tract number examples above would have codes of 002300 and 145702, respectively.

Due to space limitations, some road names, along with other feature and geography names on the map, may not be shown.

The plotted map scale is 1:62,000

Sheet 1 of 1 PARENT sheets  
 Total Sheets: 1 (Index 0; Parent 1; Inset 0)  
 NAME: Polk County (153)  
 ENTITY TYPE: County or statistically equivalent entity  
 ST: Iowa (19)

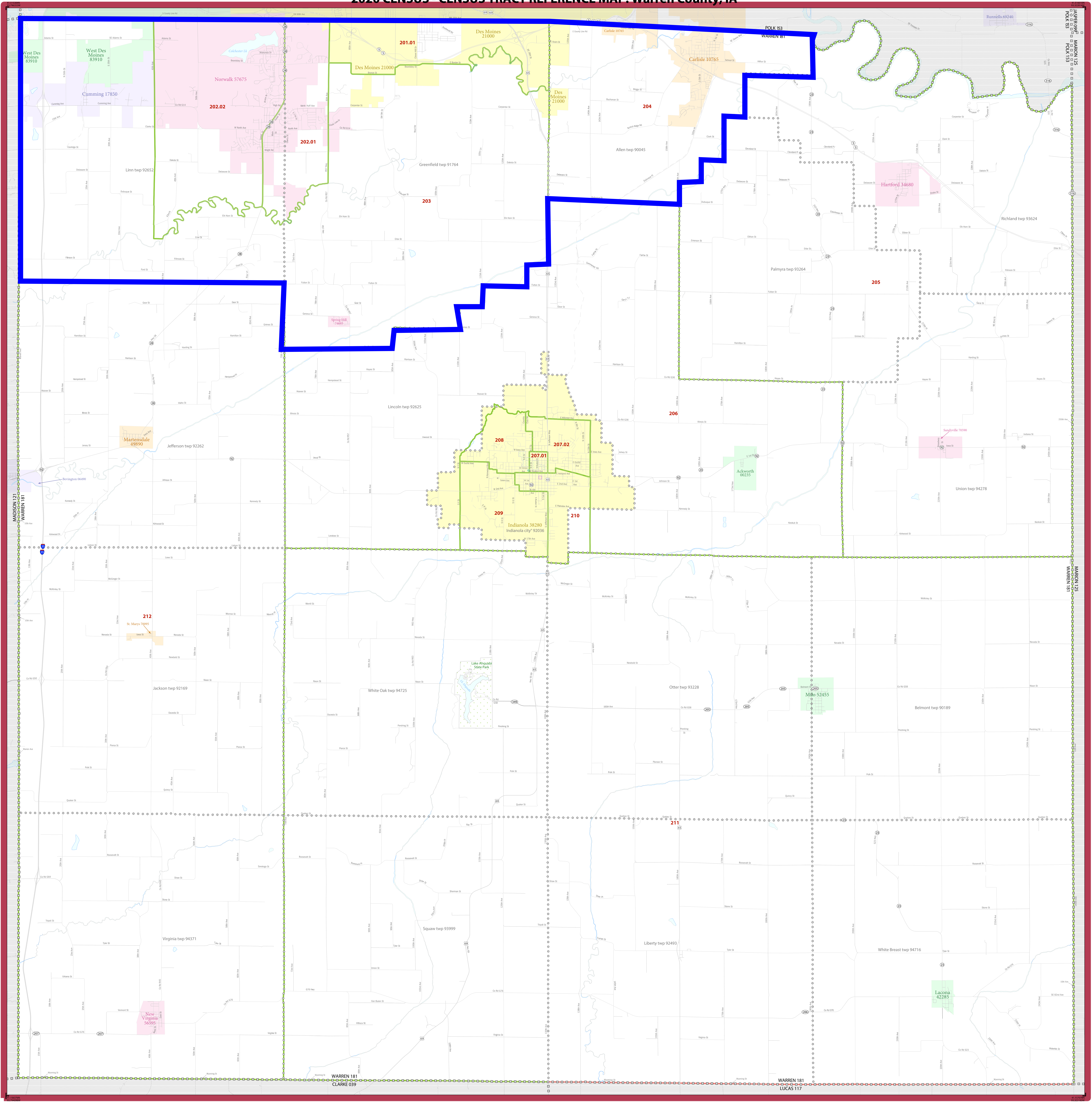
All legal boundaries and names are as of January 1, 2020. The boundaries shown on this map are for Census Bureau statistical data collection and tabulation purposes only; their depiction and designation for statistical purposes does not constitute a determination of jurisdictional authority or rights of ownership or entitlement.

Geographic Vintage: 2020 Census (reference date: January 1, 2020)  
 Data Source: U.S. Census Bureau's MAJ/TIGER database (TAB20)  
 Map Created by Geography Division, January 06, 2021

Projection: Albers Equal Area Conic  
 Datum: NAD 83  
 Spheroid: GRS 80  
 1st Standard Parallel: 40 53 46  
 2nd Standard Parallel: 42 58 46  
 Central Meridian: -93 23 22  
 Latitude of Projection Origin: 40 22 31  
 False Easting: 0  
 False Northing: 0

United States Census 2020  
 2020 CENSUS TRACT REF MAP (PARENT)  
 Sheet ID: 24961913001

# 2020 CENSUS - CENSUS TRACT REFERENCE MAP: Warren County, IA



SYMBOL DESCRIPTION		SYMBOL		SYMBOL DESCRIPTION		SYMBOL	
International	☆☆☆☆	CANADA	☆☆☆☆	Incorporated Place 1,2	Yellow/Green	DAVIS 18100	Yellow
Federal American Indian Reservation	.....	L'ANSE RESVN 1880	.....	Census Designated Place (CDP) <sup>2</sup>	Yellow/Red	Incline Village 35100	Yellow/Red
Oil Reservation Trust Land	.....	TI880	.....	Census Tract <sup>3</sup>	Red	33.07	Red
State American Indian Reservation	.....	Tama Resvn 9400	.....	DESCRIPTION	SYMBOL	DESCRIPTION	SYMBOL
Alaska Native Regional Corporation	.....	NANA ANRC 52120	.....	Water Body	Blue	Pleasant Lake	Blue
State (or statistically equivalent) entity	.....	NEW YORK 36	.....	College or University	Blue	College	Blue
County (or statistically equivalent entity)	.....	ERIE 029	.....	Military	Blue	Military	Blue
Minor Civil Division (MCD) <sup>1</sup>	.....	Bristol town 07485	.....	Prison or Juvenile Detention Center	Blue	Prison	Blue
Census County Division (CCD), Census Subarea (CSA), or Unincorporated Territory (UT)	.....	Hanna CCD 91650	.....	Navigable Boundary or Feature Not Elsewhere Classified	Blue	Navigable Boundary or Feature Not Elsewhere Classified	Blue
Consolidated City	.....	MILLFORD 47500	.....	Inset Area	Blue	Inset Area	Blue

Where international, state, county, and/or MCD/CD boundaries coincide, the map shows the boundary symbol for only the highest-ranking of these boundaries.

Geographic area names are followed by other their FIPS or census code.

1. A "\*" following an MCD name denotes a false MCD. A "\*" following a place name indicates that a false MCD exists with the same name and FIPS code as the place; the false MCD label is not shown.

2. Place label color corresponds to the place fill color.

3. Census tracts are identified by an up to four-digit integer number and may have an optional two-digit suffix; for example 23 or 1457.02. The census tract codes consist of six digits with an implied decimal between the fourth and fifth digit corresponding to the basic census tract number, but with leading zeros, and trailing zeros for census tracts without a suffix. The tract number examples above would have codes of 002300 and 145702, respectively.

Due to space limitations, some road names, along with other feature and geography names on the map, may not be shown.

All legal boundaries and names are as of January 1, 2020. The boundaries shown on this map are for Census Bureau statistical data collection and tabulation purposes only; their depiction and designation for statistical purposes does not constitute a determination of jurisdictional authority or rights of ownership or entitlement.

Geographic Vintage: 2020 Census (reference date: January 1, 2020)  
 Data Source: U.S. Census Bureau's MAJ/TIGER database (TAR20)  
 Map Created by: Geography Division, January 06, 2021

Projection: Albers Equal Area Conic  
 Datum: NAD 83  
 Spheroid: GRS 80  
 1st Standard Parallel: 40 53 46  
 2nd Standard Parallel: 42 58 46  
 Central Meridian: -93 23 22  
 Latitude of Projection Origin: 40 22 31  
 False Easting: 0  
 False Northing: 0

Scale: 1:100,000  
 The printed map scale is 1:141,110

Sheet 1 of 1 PARENT sheets  
 Total Sheets: 1 (Index 0; Parent 1; Inset 0)

NAME: Warren County (181)  
 ENTITY TYPE: County or statistically equivalent entity  
 ST: Iowa (19)

2020 CENSUS TRACT REF MAP (PARENT)  
 Sheet ID: 249519181001

